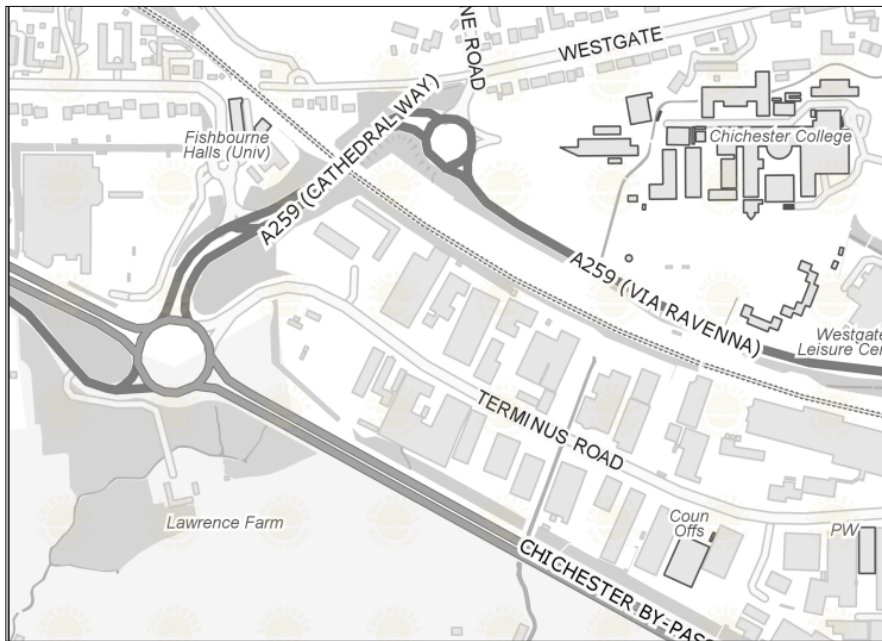


# APPENDIX 1

## Location Plan

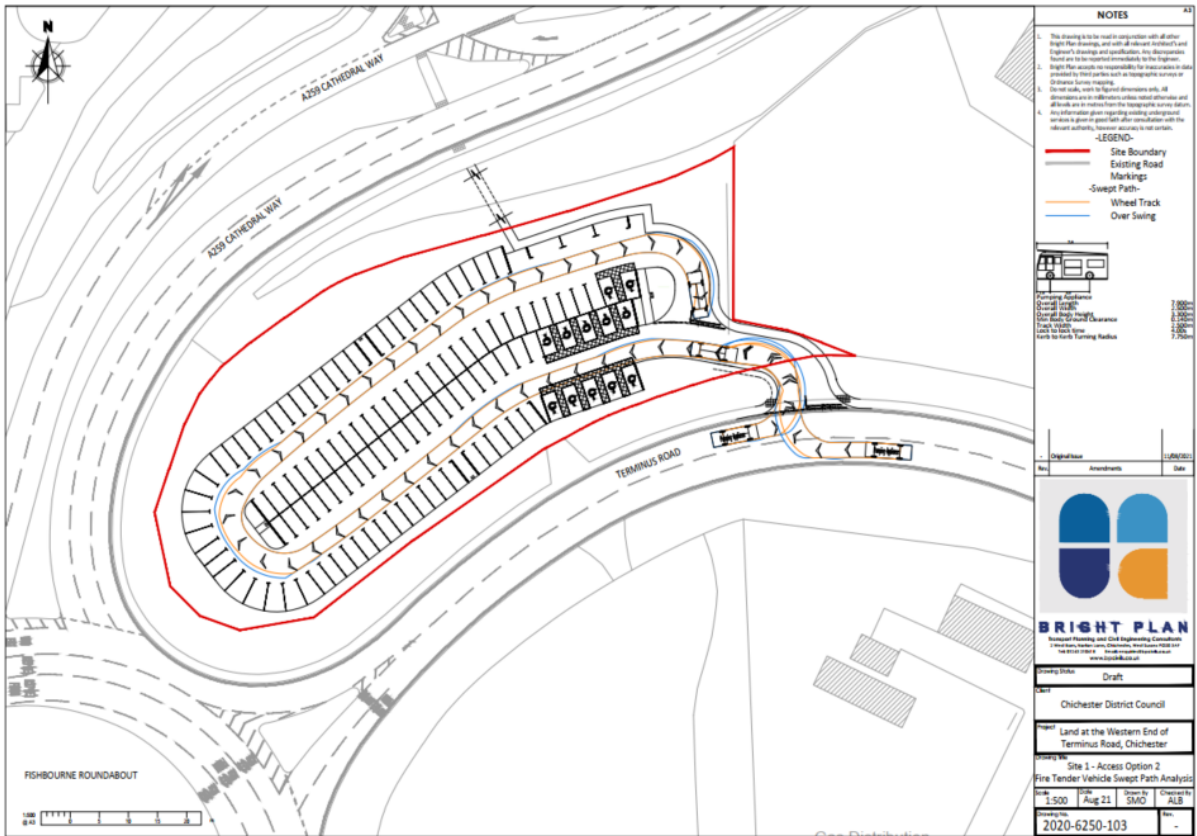


### CDC Land Ownership

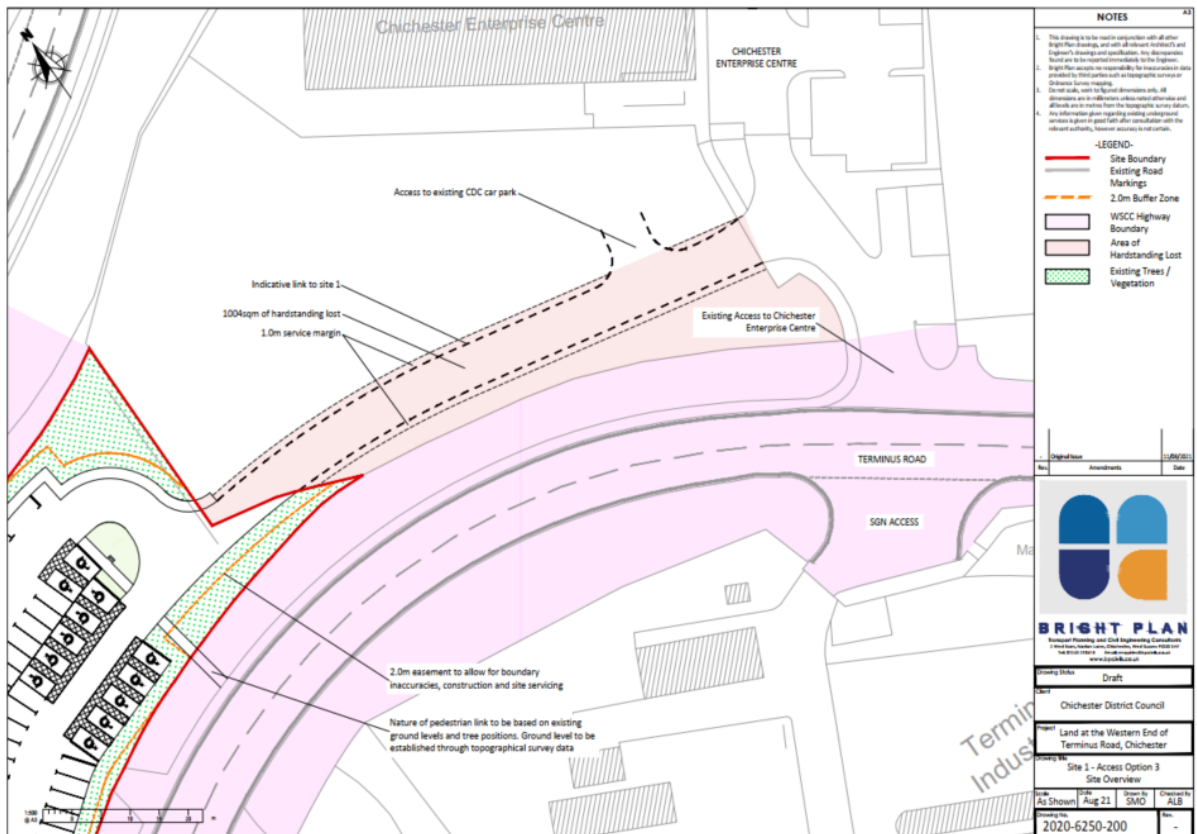
- Shaded land – CDC freehold ownership
- Hatched land – WSCC adopted highway



## Potential parking layout



## Preferred access point/route



# Potential Reconfigured Parking adjacent to Enterprise Centre

